




Drawings

| | |
|--------------|---|
| Drawing G301 | Site Plan (with aerial photo base) – Area 3 |
| Drawing G302 | Site Plan with Exploration Data – Area 3 |
| Drawing G303 | Inferred Long-section through Longwall 6 |
| Drawing G304 | Structural and mining controls in Wongawilli Seam |




REFERENCE: BASE INFORMATION SUPPLIED BY BHP BILLITON PART 1 / AUGUST 2017

NEBO WONGAWILLI SEAM WORKINGS

NEBO WONGAWILLI SEAM WORKINGS

| NO. | REVISION | DATE | BY | CHKD | APP'D | DATE |
|-----|---------------|----------|----|------|-------|------|
| A | INITIAL ISSUE | 28.12.07 | | | | |

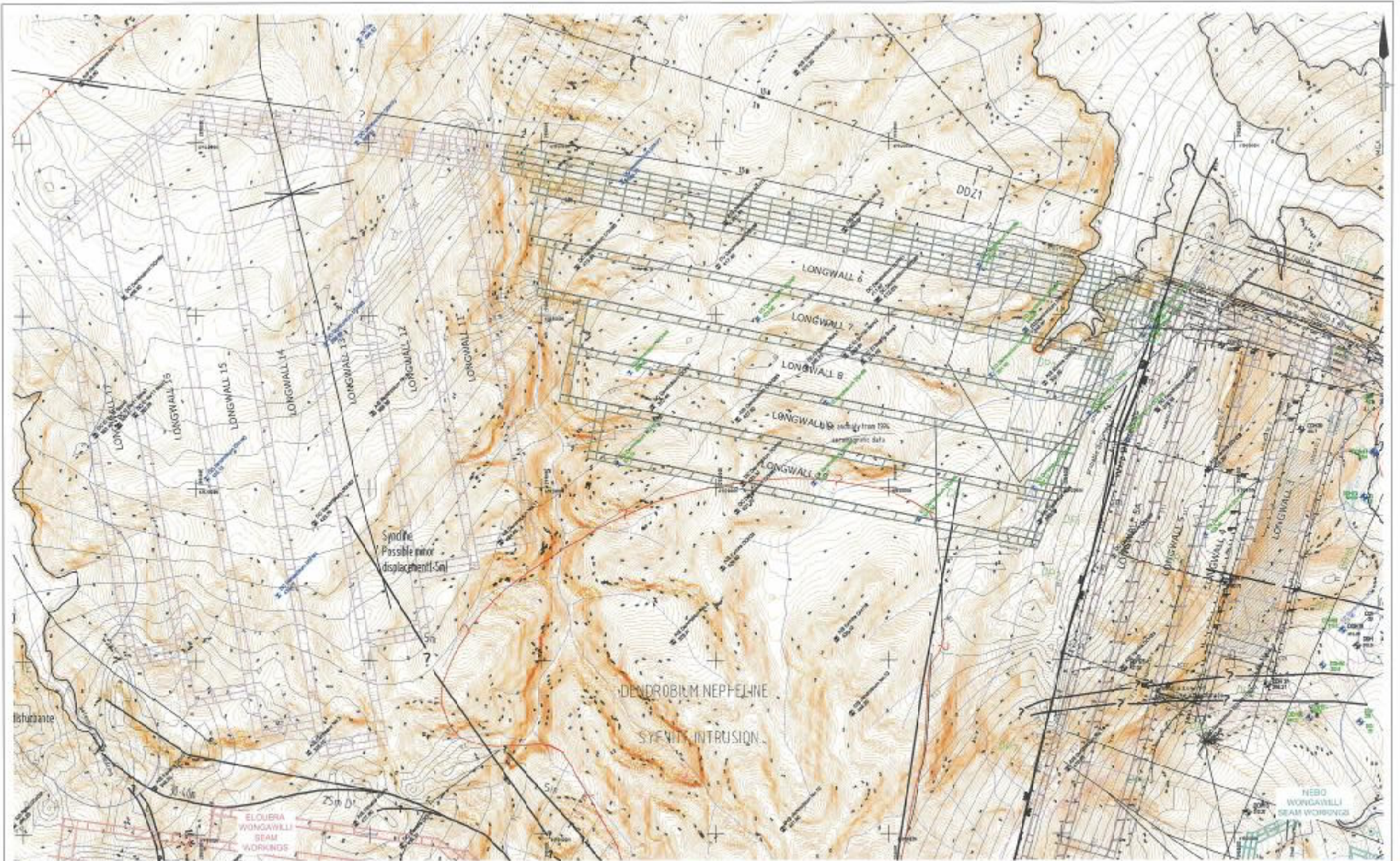


GHD CLIENTS | PEOPLE | PERFORMANCE
GHD GEOTECHNICS
 57-61 Redfern Street (Across from 2000 Australia)
 Locked Bag 7272 St. Leonards NSW 1585
 T: 61 2 9439 3100 F: 61 2 9439 4111
 g.arnold@ghd.com.au w. www.ghd.com.au/c/geotechnics

DO NOT SCALE
 Conditions of Use:
 This document may only be used for the purposes stated in the title block. It is not to be used for any other purpose without the prior written consent of GHD. GHD is not responsible for any errors or omissions in this document. The user must verify the accuracy of the data used in this document.

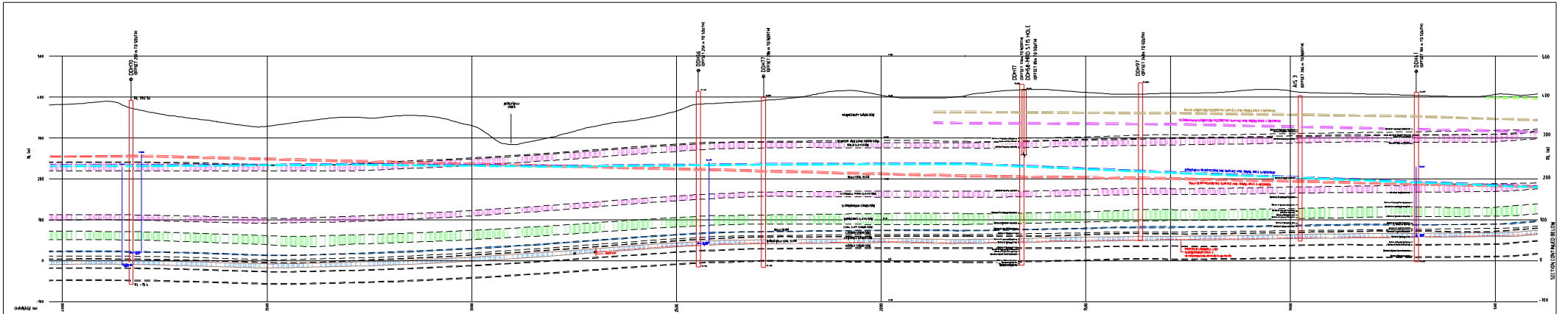
| | | | |
|---------------|----------|--------------|-----|
| Drawn | HR | Designed | ARL |
| Quality Check | HR | Design Check | ARL |
| Approved | | | |
| Date | | | |
| Scale | AS SHOWN | | |

| | |
|----------|--|
| Client | BHP BILLITON - ILLAWARRA COAL |
| Project | DENDROBIUM MINE - AREA 3 |
| Title | HYDROGEOLOGIC ASSESSMENT SITE PLAN (WITH AERIAL PHOTO BASE) |
| Revision | A1 Drawing No: 21-1171603-G301 |
| Rev | A |




REFERENCE: BASE INFORMATION SUPPLIED BY BHP BILLITON NORTH AUGUST 2017
 Wingwall Seam floor Contours

| | | | | | | | | | | |
|---|--|---------------------------------|--|--------------------|--|--|--|--|---|---------------|
| N INITIAL ISSUE Date: 1 November 2017 13:45 Drawn By: A1 | HW Checked: [] Approved: [] Date: 26.10.17 | SCALE: 1:5000 AT 600MM SIZE | ANNO SURFACE & POWER TESTING SURFACE & POWER TESTS | ILLAWARRA COAL | GHD CLIENTS PEOPLE PERFORMANCE GHD GEOTECHNICS 11413 Pacific Street, Australia 15007206 Australia Locked Mail Bag 2727 St Leonards NSW 1585 T 61 2 9439 4700 F 61 2 9439 4710 www.ghd.com.au www.ghd.com.au/ghdaustralia | DO NOT SCALE Conditions of Use This document may only be used by GHD clients and only in conjunction with the contract agreement and the drawings for the purpose for which it was prepared and must not be used for any other purpose or for any other project. | Drawn: HV Checked: HV Approved: [] Date: [] Scale: AS SHOWN | Designed: ARL Design: ARL Checked: [] | Client: BHP BILLITON - ILLAWARRA COAL Project: DENDROBIUM MINE - AREA 3 Title: HYDROGEOLOGIC ASSESSMENT SITE PLAN WITH EXPLORATION DATA Drawn By: A1 Drawing No: 21-1171603-G302 | Rev: A |
| | | | | | | | This Drawing must not be used for Construction without approval by the Engineer. | | | |



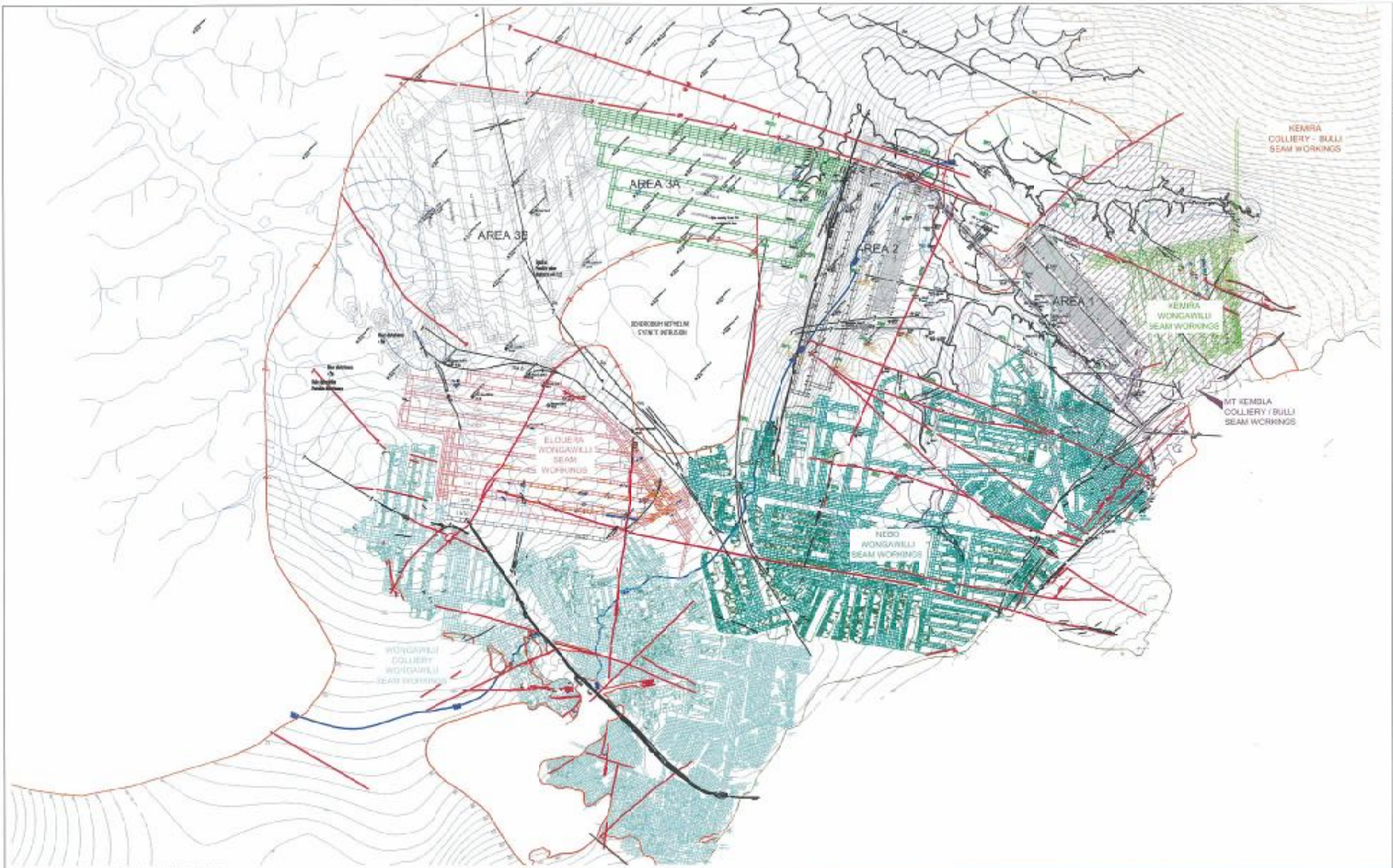
LONG SECTION A (LHS)
SCALE 1:2500



LONG SECTION A (RHS)
SCALE 1:2500

NOTES:
1. BOREHOLE CAPACITIES AND HYDROLOGICAL TEST RESULTS HAVE BEEN PRELIMINARY.
2. THE SECTION SHOWN IS FOR INFORMATION AND IS NOT BASED ON A DETAILED TELLER TECH
PROVISION BY THE BULK CONTRACTOR'S TRANSPORTATION.

| | | | | | | | | | | | | | | | | | | | | | | | | | | | | | | | | | |
|---|------|----|------|--|--|--|--|--|--|--|--|--|--|--|--|--|--|--|--|---|-----|------|----|------|--|--|--|--|--|--|--|--|--|
| <table border="1"> <tr> <td> </td> <td> </td> <td> </td> <td> </td> </tr> <tr> <td> </td> <td> </td> <td> </td> <td> </td> </tr> <tr> <td> </td> <td> </td> <td> </td> <td> </td> </tr> <tr> <td> </td> <td> </td> <td> </td> <td> </td> </tr> </table> | | | | | | | | | | | | | | | | | | <p>LEGEND</p> <p>PROPOSED PROJECT</p> <p>EXISTING AND PROPOSED INFRASTRUCTURE</p> <p>PROPOSED INFRASTRUCTURE</p> | | <table border="1"> <tr> <td>REV</td> <td>DATE</td> <td>BY</td> <td>CHKD</td> </tr> <tr> <td> </td> <td> </td> <td> </td> <td> </td> </tr> <tr> <td> </td> <td> </td> <td> </td> <td> </td> </tr> </table> | REV | DATE | BY | CHKD | | | | | | | | | <p>BHP BILLITON - ILLAWARRA COAL DENDROBIUM MINE AREA 3 HYDROBIOLOGICAL ASSESSMENT INFERRED LONG SECTION THROUGH LONGWALL 8</p> <p>Drawing No: 24-11-17003-G-303</p> |
| | | | | | | | | | | | | | | | | | | | | | | | | | | | | | | | | | |
| | | | | | | | | | | | | | | | | | | | | | | | | | | | | | | | | | |
| | | | | | | | | | | | | | | | | | | | | | | | | | | | | | | | | | |
| | | | | | | | | | | | | | | | | | | | | | | | | | | | | | | | | | |
| REV | DATE | BY | CHKD | | | | | | | | | | | | | | | | | | | | | | | | | | | | | | |
| | | | | | | | | | | | | | | | | | | | | | | | | | | | | | | | | | |
| | | | | | | | | | | | | | | | | | | | | | | | | | | | | | | | | | |



REFERENCE: BASE INFORMATION SUPPLIED BY BHP BILLITON NORTH (AUGUST 2017)

Wongawilli Seam Floor Contours RL 50m Seam Contours

| | | | | | |
|---|--|---|---|---|--|
| <p>A INITIAL ISSUE</p> <p>HW</p> <p>DL19.87</p> <p>0 250 500 750 1000 1250m</p> <p>SCALE 1:500H AT ORIGINAL SIZE</p> | | <p>DO NOT SCALE</p> <p>Conditions of Use: This document may only be used by GHD's client and any subsequent user. GHD's approval can only be obtained for the purpose for which it was prepared and shall not be used for any other purpose without the prior written approval of GHD.</p> | <p>Drawn: HVS JB</p> <p>Checked: HV</p> <p>Approved: LMB</p> <p>Scale: AS SHOWN</p> | <p>Designed: ARL</p> <p>Design Check: ARL</p> | <p>Client: BHP BILLITON - ILLAWARRA COAL DENDROBIUM MINE - AREA 3</p> <p>Title: HYDROGEOLOGIC ASSESSMENT STRUCTURAL & MINING CONTROLS IN WONGAWILLI BEAM</p> <p>Project No: A1 Drawing No: 21-1171603-G304</p> |
| | | | <p>Rev: A</p> | | |